

**ANALISIS PERBANDINGAN KETELITIAN GEOMETRIK
HASIL REKTIFIKASI FOTO *TERRESTRIAL*
SINGLE-IMAGE DAN *MULTI-IMAGE***

SKRIPSI



IFFATI IFADATI


NIM : 15 / 385003 / TK / 43665

**PROGRAM STUDI SARJANA TEKNIK GEODESI
DEPARTEMEN TEKNIK GEODESI
FAKULTAS TEKNIK
UNIVERSITAS GADJAH MADA
YOGYAKARTA**

2019

**GEOMETRIC ACCURACY COMPARISON BETWEEN
RECTIFIED SINGLE-IMAGE AND MULTI-IMAGE OF
TERRESTRIAL PHOTOS**

FINAL PROJECT



IFFATI IFADATI

NIM : 15 / 385003 / TK / 43665


**UNDERGRADUATE STUDY PROGRAM OF GEODETIC ENGINEERING
DEPARTMENT OF GEODETIC ENGINEERING
FACULTY OF ENGINEERING
UNIVERSITAS GADJAH MADA
YOGYAKARTA
2019**

**ANALISIS PERBANDINGAN KETELITIAN GEOMETRIK
HASIL REKTIFIKASI FOTO *TERRESTRIAL SINGLE-IMAGE*
DAN *MULTI-IMAGE***

SKRIPSI

Untuk memenuhi salah satu persyaratan dalam mencapai derajat

Sarjana Teknik Program Studi Teknik Geodesi



IFFATI IFADATI

NIM : 15 / 385003 / TK / 43665

PROGRAM STUDI SARJANA TEKNIK GEODESI

DEPARTEMEN TEKNIK GEODESI

FAKULTAS TEKNIK

UNIVERSITAS GADJAH MADA


YOGYAKARTA

2019

GEOMETRIC ACCURACY COMPARISON BETWEEN RECTIFIED SINGLE-IMAGE AND MULTI-IMAGE OF TERRESTRIAL PHOTOS

FINAL PROJECT

**submitted as a partial fulfillment of the requirements for obtaining the degree
of Bachelor of Engineering in Geodetic Engineering Study Program**



IFFATI IFADATI

NIM : 15 / 385003 / TK / 43665

**UNDERGRADUATE STUDY PROGRAM OF GEODETIC ENGINEERING
DEPARTMENT OF GEODETIC ENGINEERING
FACULTY OF ENGINEERING
UNIVERSITAS GADJAH MADA
YOGYAKARTA
2019**