

**PEMETAAN AREA LONGSOR DAN IDENTIFIKASI  
FAKTOR PENYEBABNYA PADA AREA TEBING  
SUNGAI CODE ANTARA JEMBATAN DR. SARDJITO  
HINGGA JEMBATAN WREKSODININGRAT**

**SKRIPSI**



**Oleh:**

**FA LUGAS SURYA PRATAMA**

**NIM. 16/399982/TK/44996**

**PROGRAM STUDI SARJANA TEKNIK GEODESI**

**DEPARTEMEN TEKNIK GEODESI**

**FAKULTAS TEKNIK**


**UNIVERSITAS GADJAH MADA**

**YOGYAKARTA**

**2021**

# **THE MAPPING OF LANDSLIDE AREA AND IDENTIFICATION OF CAUSED FACTORS IN THE CODE RIVER BETWEEN DR. SARDJITO BRIDGE TO WREKSODININGRAT BRIDGE**

**FINAL PROJECT**



**By:**

**FA LUGAS SURYA PRATAMA**

**NIM. 16/399982TK/44996**


**UNDERGRADUATE STUDY PROGRAM OF GEODETIC ENGINEERING  
DEPARTMENT OF GEODETIC ENGINEERING  
FACULTY OF ENGINEERING  
UNIVERSITAS GADJAH MADA  
YOGYAKARTA**

**2021**

**PEMETAAN AREA LONGSOR DAN IDENTIFIKASI  
FAKTOR PENYEBABNYA PADA AREA TEBING  
SUNGAI CODE ANTARA JEMBATAN DR. SARDJITO  
HINGGA JEMBATAN WREKSODININGRAT**

**SKRIPSI**

Untuk memenuhi salah satu persyaratan dalam mencapai derajat Sarjana Teknik  
Program Studi Teknik Geodesi



**Diajukan oleh:**

**FA LUGAS SURYA PRATAMA**

**NIM. 16/399982/TK/44996**

**Kepada:**

**PROGRAM STUDI SARJANA TEKNIK GEODESI**

**DEPARTEMEN TEKNIK GEODESI**

**FAKULTAS TEKNIK**

**UNIVERSITAS GADJAH MADA**


**YOGYAKARTA**

**2021**

# **THE MAPPING OF LANDSLIDE AREA AND IDENTIFICATION OF CAUSED FACTORS IN THE CODE RIVER BETWEEN DR. SARDJITO BRIDGE TO WREKSODININGRAT BRIDGE**

## **FINAL PROJECT**

Submitted as a partial fulfilment of the requirements for obtaining degree of  
Bachelor of Engineering in the Study Program of Geodetic Engineering



By:

**FA LUGAS SURYA PRATAMA**

**NIM. 16/399982/TK/44996**

To:

**UNDERGRADUATE STUDY PROGRAM OF GEODETIC ENGINEERING**

**DEPARTMENT OF GEODETIC ENGINEERING**

**FACULTY OF ENGINEERING**

**UNIVERSITAS GADJAH MADA**

**YOGYAKARTA**

**2021**